





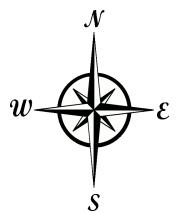
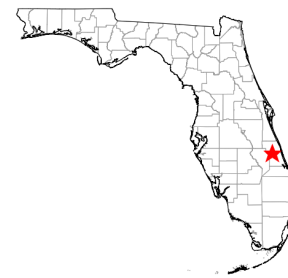


-  County Boundaries
-  Polygons Drawing
-  Lines Drawing
-  Labels Drawing
-  Points Drawing
-  Soils Boundaries

CODE	DESC	ACRES
55	Winder Loamy Sand	1,290
38	Riviera Fine Sand	334
32	Pineda Sand	227
49	Wabasso Fine Sand, Gravelly Substratum	61
48	Wabasso Sand	57
16	Hilolo Loamy Sand	21
11	Chobee Loamy Sand, Depressional	18
54	Winder Sand, Depressional	9
56	Winder Sand, Shell Substratum	9
<b>TOTAL = 2026.06091640806 acres</b>		



Saunders Real Estate  
Saunders Ralston Dantzler

©2014 Coldwell Real Estate Corporation. Coldwell Banker Commercial® is a registered trademark licensed to Coldwell Banker Real Estate Corporation. Any information displayed should be verified and is not guaranteed to be accurate by COLDWELL BANKER COMMERCIAL SAUNDERS REAL ESTATE (CBCSRE) or SAUNDERS RALSTON DANTZLER (CBCSRD). You may not copy or use this material without written consent from CBCSRE or CBCSRD.